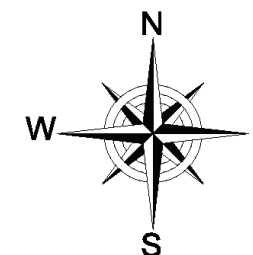
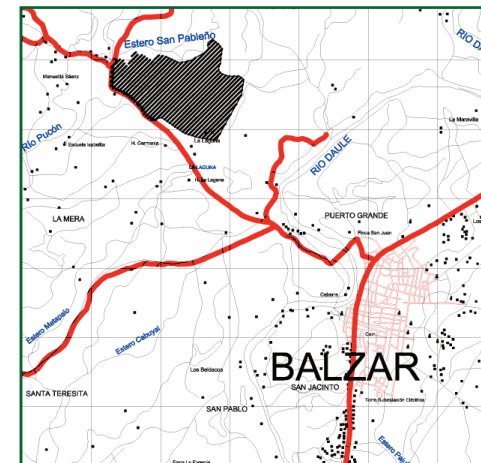
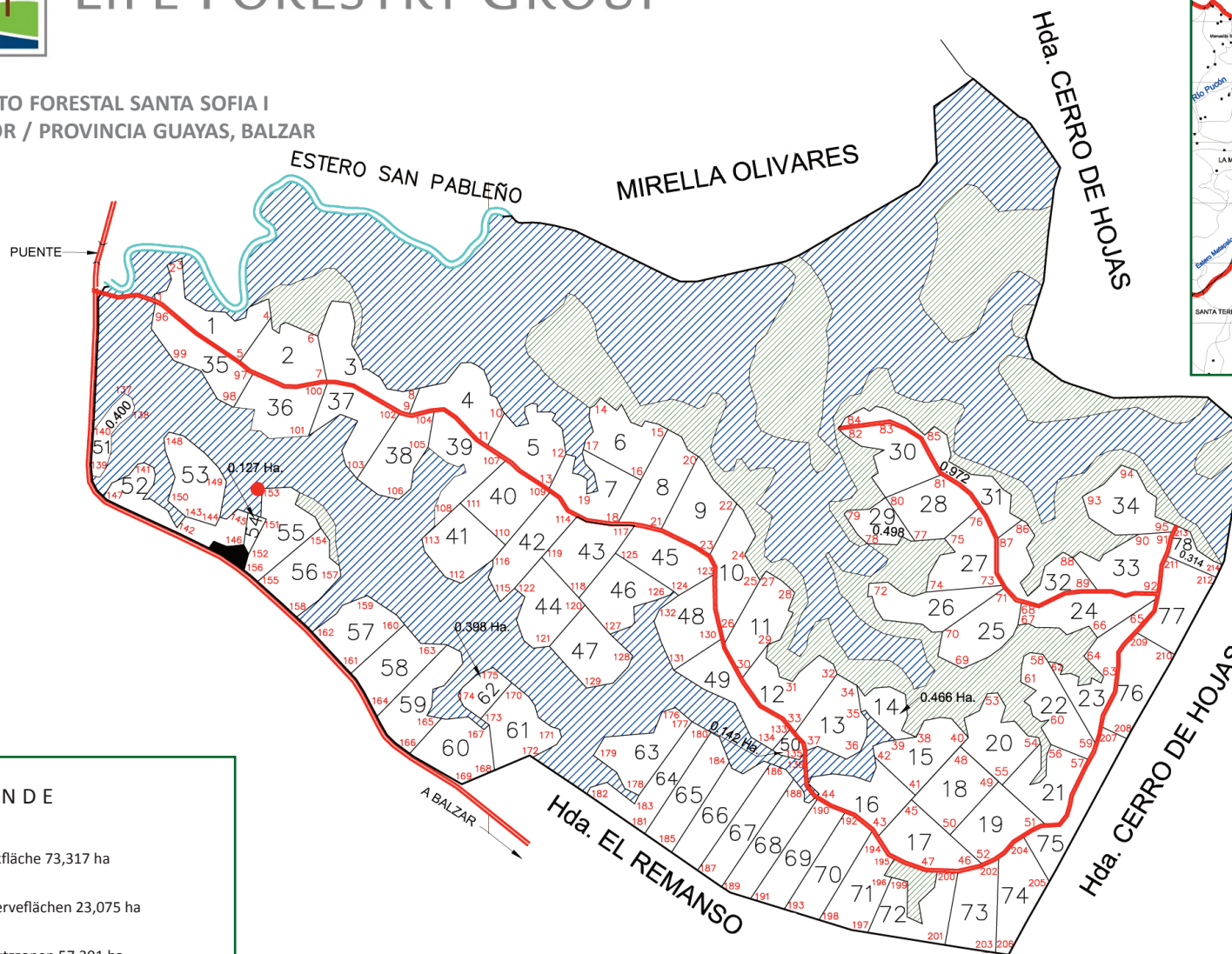




LIFE FORESTRY GROUP®

PROYECTO FORESTAL SANTA SOFIA I
ECUADOR / PROVINCIA GUAYAS, BALZAR



LEGENDE

-  Teakfläche 73,317 ha
-  Reserveflächen 23,075 ha
-  Schutzzonen 57,301 ha
-  Haus 0,142 ha
-  Strassen und Wege 1,314 ha
-  Brunnen



NAME SANTA SOFIA I	PROVINZ GUAYAS	GRÖSSE 155.149 Ha	VERMESSUNGSTECHNIK Ing. WALTER VALAREZO
EIGENTÜMER LIFE FORESTRY ECUADOR (LFE)	KANTON BALZAR	MASSTAB 1:10.000	TEC. TOP. RIEGO Y DRENAJE R.P. 01-LR-033
AUFTRAG PLANTAGENVERMESSUNG	GEMEINDE BALZAR	DATUM 06-2011	

VERTICES DE LOS LOTES
 DATUM WGS84 (GRADOS MINUTOS Y SEGUNDOS)
 FINCA SANTA SOFIA I · KANTON BALZAR · PROVINZ GUAYAS · ECUADOR



LIFE FORESTRY GROUP®

Pto	Longitud	Latitud	Pto	Longitud	Latitud	Pto	Longitud	Latitud	Pto	Longitud	Latitud	Pto	Longitud	Latitud
1	S1°20'01.1"	W79°56'16.6"	37	S1°20'25.1"	W79°55'42.2"	73	S1°20'16.3"	W79°55'31.8"	109	S1°20'11.4"	W79°55'55.7"	145	S1°20'12.5"	W79°56'11.7"
2	S1°19'59.3"	W79°56'16.0"	38	S1°20'24.4"	W79°55'36.4"	74	S1°20'16.7"	W79°55'35.9"	110	S1°20'14.2"	W79°55'58.1"	146	S1°20'14.2"	W79°56'11.9"
3	S1°19'58.9"	W79°56'15.2"	39	S1°20'24.5"	W79°55'37.5"	75	S1°20'13.8"	W79°55'34.9"	111	S1°20'11.9"	W79°56'00.5"	147	S1°20'11.6"	W79°56'19.3"
4	S1°20'02.1"	W79°56'10.5"	40	S1°20'24.4"	W79°55'33.6"	76	S1°20'12.2"	W79°55'33.1"	112	S1°20'16.2"	W79°56'00.4"	148	S1°20'08.2"	W79°56'15.9"
5	S1°20'04.4"	W79°56'12.1"	41	S1°20'27.5"	W79°55'36.4"	77	S1°20'13.9"	W79°55'36.4"	113	S1°20'13.8"	W79°56'02.5"	149	S1°20'10.8"	W79°56'12.8"
6	S1°20'03.1"	W79°56'08.0"	42	S1°20'25.4"	W79°55'36.6"	78	S1°20'14.1"	W79°55'39.0"	114	S1°20'12.7"	W79°55'54.3"	150	S1°20'11.8"	W79°56'15.9"
7	S1°20'05.4"	W79°56'07.5"	43	S1°20'29.6"	W79°55'38.4"	79	S1°20'12.5"	W79°55'40.2"	115	S1°20'17.2"	W79°55'58.4"	151	S1°20'12.8 "	W79°56'10.7"
8	S1°20'05.8"	W79°56'02.6"	44	S1°20'27.5"	W79°55'31.6"	80	S1°20'11.6"	W79°55'38.0"	116	S1°20'14.9"	W79°55'58.7"	152	S1°20'14.6 "	W79°56'11.7"
9	S1°20'07.2"	W79°56'03.2"	45	S1°20'27.7"	W79°55'36.6"	81	S1°20'10.4"	W79°55'35.1"	117	S1°20'13.1"	W79°55'51.3"	153	S1°20'11.2 "	W79°56'10.9"
10	S1°20'07.2"	W79°55'58.1"	46	S1°20'31.4"	W79°55'34.1"	82	S1°20'08.0"	W79°55'40.5"	118	S1°20'17.0"	W79°55'54.2"	154	S1°20'13.3 "	W79°56'07.8"
11	S1°20'08.9"	W79°55'59.0"	47	S1°20'31.4"	W79°55'35.9"	83	S1°20'07.7"	W79°55'37.8"	119	S1°20'14.8"	W79°55'56.2"	155	S1°20'16.1 "	W79°56'11.2"
12	S1°20'09.3"	W79°55'54.9"	48	S1°20'24.9"	W79°55'34.0"	84	S1°20'07.9"	W79°55'40.5"	120	S1°20'17.3"	W79°55'53.9"	156	S1°20'15.5"	W79°56'11.9"
13	S1°20'11.2"	W79°55'55.8"	49	S1°20'26.9"	W79°55'31.8"	85	S1°20'08.3"	W79°55'35.9"	121	S1°20'19.6"	W79°55'55.8"	157	S1°20'15.8 "	W79°56'06.8"
14	S1°20'06.9"	W79°55'53.6"	50	S1°20'29.6"	W79°55'34.6"	86	S1°20'12.8"	W79°55'30.8"	122	S1°20'16.5"	W79°55'57.6"	158	S1°20'18.0 "	W79°56'09.1"
15	S1°20'08.0"	W79°55'49.5"	51	S1°20'29.0"	W79°55'29.5"	87	S1°20'13.8"	W79°55'32.1"	123	S1°20'15.7"	W79°55'47.1"	159	S1°20'16.9 "	W79°56'05.4"
16	S1°20'10.7"	W79°55'50.9"	52	S1°20'31.1"	W79°55'32.9"	88	S1°20'14.8"	W79°55'28.1"	124	S1°20'16.9"	W79°55'48.9"	160	S1°20'18.4 "	W79°56'03.4"
17	S1°20'09.1"	W79°55'54.0"	53	S1°20'22.0"	W79°55'32.1"	89	S1°20'16.5"	W79°55'26.8"	125	S1°20'14.6"	W79°55'52.3"	161	S1°20'21.0 "	W79°56'06.2"
18	S1°20'13.0"	W79°55'52.1"	54	S1°20'24.7"	W79°55'29.8"	90	S1°20'13.6"	W79°55'24.6"	126	S1°20'16.6"	W79°55'49.2"	162	S1°20'18.8 "	W79°56'08.3"
19	S1°20'11.4"	W79°55'53.8"	55	S1°20'26.9"	W79°55'31.8"	91	S1°20'13.5"	W79°55'22.9"	127	S1°20'18.9"	W79°55'52.6"	163	S1°20'19.5 "	W79°56'01.2"
20	S1°20'09.5"	W79°55'47.9"	56	S1°20'24.8"	W79°55'29.3"	92	S1°20'16.7"	W79°55'23.7"	128	S1°20'20.0"	W79°55'51.4"	164	S1°20'23.3 "	W79°56'04.9"
21	S1°20'13.3"	W79°55'49.8"	57	S1°20'25.5"	W79°55'27.3"	93	S1°20'11.6"	W79°55'27.6"	129	S1°20'21.8"	W79°55'53.8"	165	S1°20'23.4 "	W79°56'01.5"
22	S1°20'12.0"	W79°55'45.9"	58	S1°20'20.0"	W79°55'29.7"	94	S1°20'09.9"	W79°55'25.5"	130	S1°20'19.2"	W79°55'46.7"	166	S1°20'25.3 "	W79°56'03.1"
23	S1°20'14.7"	W79°55'47.3"	59	S1°20'24.7"	W79°55'26.9"	95	S1°20'13.1"	W79°55'22.7"	131	S1°20'20.8"	W79°55'49.2"	167	S1°20'23.7 "	W79°55'58.9"
24	S1°20'14.7"	W79°55'45.4"	60	S1°20'23.5"	W79°55'29.4"	96	S1°20'01.3"	W79°55'16.6"	132	S1°20'18.2"	W79°55'50.2"	168	S1°20'26.1 "	W79°55'58.6"
25	S1°20'16.0"	W79°55'44.6"	61	S1°20'21.4"	W79°55'30.8"	97	S1°20'05.1"	W79°55'11.4"	133	S1°20'24.0"	W79°55'43.0"	169	S1°20'26.9 "	W79°56'00.4"
26	S1°20'19.4"	W79°55'46.5"	62	S1°20'20.4"	W79°55'29.4"	98	S1°20'06.8"	W79°55'12.5"	134	S1°20'25.1"	W79°55'44.0"	170	S1°20'21.5"	W79°55'57.1"
27	S1°20'15.4"	W79°55'44.3"	63	S1°20'21.1"	W79°55'26.5"	99	S1°20'04.4"	W79°55'15.6"	135	S1°20'25.3"	W79°55'42.3"	171	S1°20'24.4 "	W79°55'55.1"
28	S1°20'16.7"	W79°55'42.8"	64	S1°20'20.1"	W79°55'27.5"	100	S1°20'15.6"	W79°55'07.5"	136	S1°20'25.6"	W79°55'42.6"	172	S1°20'25.5 "	W79°55'56.6"
29	S1°20'19.5"	W79°55'44.2"	65	S1°20'17.0"	W79°55'23.7"	101	S1°20'08.4"	W79°56'08.5"	137	S1°20'06.1"	W79°56'18.6"	173	S1°20'23.4"	W79°55'59.4"
30	S1°20'21.2"	W79°55'45.6"	66	S1°20'19.1"	W79°55'26.8"	102	S1°20'07.2"	W79°56'03.7"	138	S1°20'07.2"	W79°56'17.8"	174	S1°20'22.2 "	W79°56'00.6"
31	S1°20'21.4"	W79°55'42.9"	67	S1°20'18.4"	W79°55'31.0"	103	S1°20'10.6"	W79°56'05.9"	139	S1°20'10.5"	W79°56'19.9"	175	S1°20'20.7 "	W79°55'58.7"
32	S1°20'21.0"	W79°55'40.6"	68	S1°20'17.2"	W79°55'30.8"	104	S1°20'07.1"	W79°56'01.8"	140	S1°20'08.1"	W79°56'19.8"	176	S1°20'22.8"	W79°55'49.1"
33	S1°20'24.1"	W79°55'42.8"	69	S1°20'20.7"	W79°55'33.9"	105	S1°20'09.0"	W79°56'02.2"	141	S1°20'09.8"	W79°56'17.2"	177	S1°20'23.6 "	W79°55'48.2"
34	S1°20'21.6"	W79°55'39.5"	70	S1°20'18.8"	W79°55'35.0"	106	S1°20'11.7"	W79°56'03.7"	142	S1°20'13.2"	W79°56'15.4"	178	S1°20'27.5"	W79°55'51.0"
35	S1°20'23.0"	W79°55'39.3"	71	S1°20'17.2"	W79°55'31.8"	107	S1°20'09.7"	W79°55'58.1"	143	S1°20'12.7"	W79°56'15.0"	179	S1°20'25.4"	W79°55'53.4"
36	S1°20'25.1"	W79°55'39.3"	72	S1°20'16.2"	W79°55'38.9"	108	S1°20'13.2"	W79°56'01.8"	144	S1°20'12.7"	W79°56'13.2"	180	S1°20'24.1 "	W79°55'47.2"