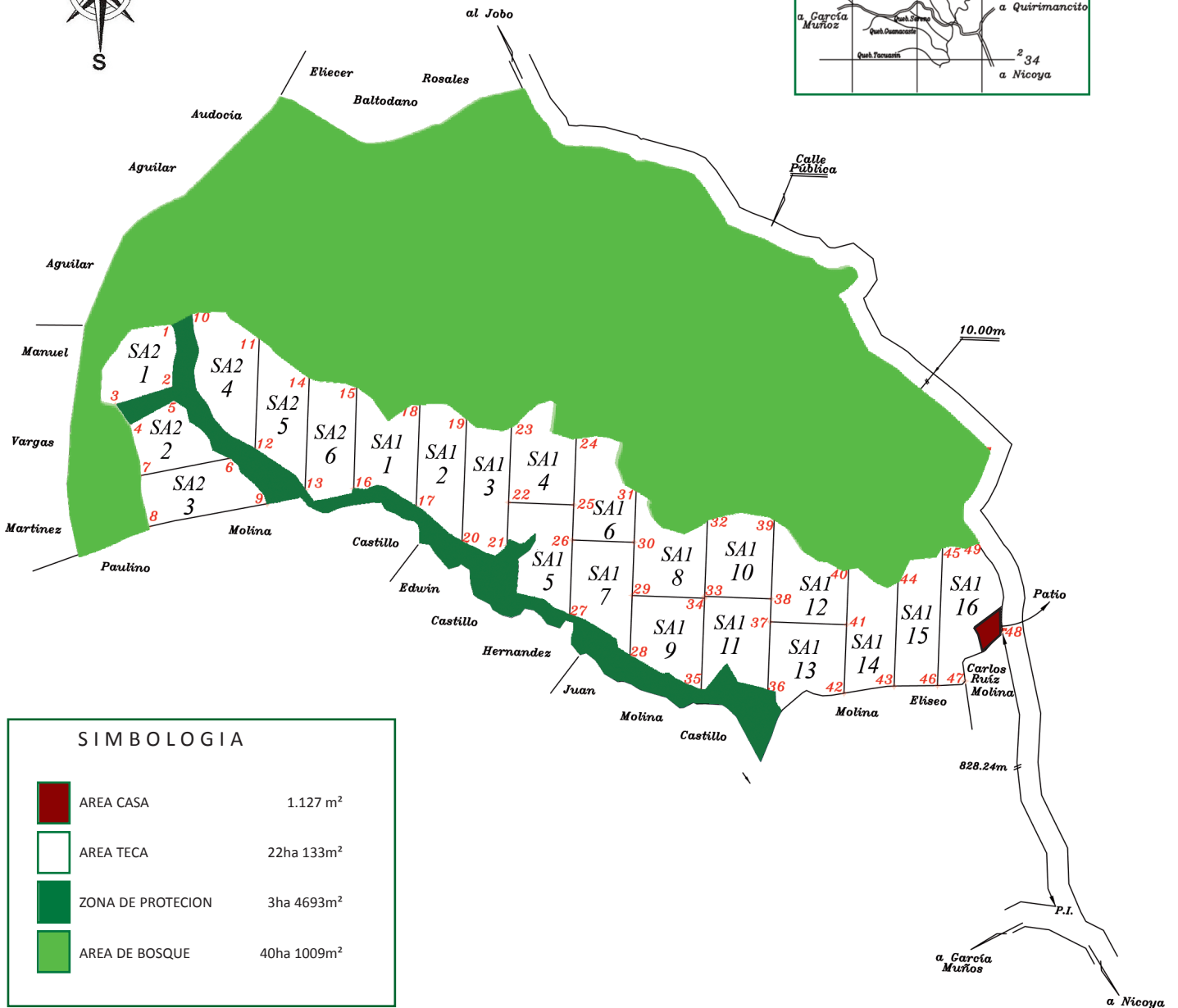
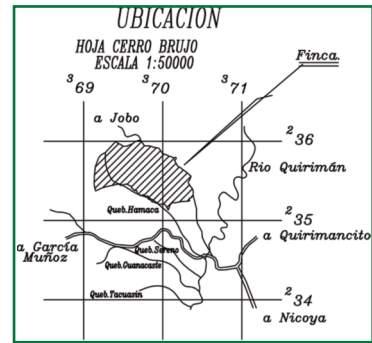
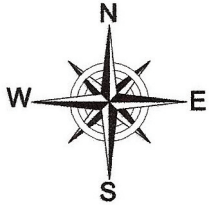




Teak Plantation SANTA ANA



SIMBOLOGIA	
	AREA CASA 1.127 m ²
	AREA TECA 22ha 133m ²
	ZONA DE PROTECCION 3ha 4693m ²
	AREA DE BOSQUE 40ha 1009m ²

PREDIO SANTA ANA	PROVINCIA GUANACASTE	AREA 65.6962HAs	FOLIO REAL 5133236-000
PROPIETARIO LIFE FORESTRY COSTA RICA (LFCR)	CANTON NICOYA	ESCALA 1:1.000	PROTOCOLO TOMO
CONTIENE LEVANTAMIENTO PLANIMETRICO	DISTRITO NICOYA	FECHA 01-2010	RESPONSABILIDAD TECNICA MANUEL SOLIS CORRALES, CIA 3557



Teak Plantation SANTA ANA

VERTICES DE LOS POLIGONES

DATUM WGS84 (GRADOS MINUTOS Y SEGUNDOS, DECIMALES)

PTO	LATITUD	LONGITUD	PTO	LATITUD	LONGITUD
1	N 10° 8' 12.26"	W 85° 31' 28.20"	26	N 10° 8' 02.90"	W 85° 31' 10.78"
2	N 10° 8' 09.46"	W 85° 31' 28.27"	27	N 10° 7' 59.66"	W 85° 31' 10.88"
3	N 10° 8' 08.66"	W 85° 31' 30.83"	28	N 10° 7' 57.90"	W 85° 31' 08.26"
4	N 10° 8' 07.84"	W 85° 31' 30.22"	29	N 10° 8' 00.53"	W 85° 31' 08.15"
5	N 10° 8' 08.92"	W 85° 31' 28.27"	30	N 10° 8' 02.83"	W 85° 31' 08.04"
6	N 10° 8' 06.40"	W 85° 31' 25.75"	31	N 10° 8' 05.10"	W 85° 31' 08.00"
7	N 10° 8' 05.60"	W 85° 31' 29.75"	32	N 10° 8' 03.95"	W 85° 31' 04.87"
8	N 10° 8' 03.41"	W 85° 31' 29.35"	33	N 10° 8' 00.49"	W 85° 31' 04.98"
9	N 10° 8' 04.42"	W 85° 31' 24.17"	34	N 10° 8' 00.42"	W 85° 31' 04.98"
10	N 10° 8' 12.70"	W 85° 31' 27.52"	35	N 10° 7' 56.42"	W 85° 31' 05.12"
11	N 10° 8' 11.65"	W 85° 31' 24.53"	36	N 10° 7' 56.42"	W 85° 31' 02.21"
12	N 10° 8' 06.79"	W 85° 31' 24.71"	37	N 10° 7' 59.41"	W 85° 31' 02.10"
13	N 10° 8' 05.03"	W 85° 31' 22.51"	38	N 10° 8' 00.38"	W 85° 31' 02.06"
14	N 10° 8' 09.92"	W 85° 31' 22.33"	39	N 10° 8' 03.88"	W 85° 31' 01.96"
15	N 10° 8' 09.56"	W 85° 31' 20.24"	40	N 10° 8' 01.82"	W 85° 30' 58.68"
16	N 10° 8' 05.10"	W 85° 31' 20.39"	41	N 10° 7' 59.30"	W 85° 30' 58.79"
17	N 10° 8' 04.31"	W 85° 31' 17.65"	42	N 10° 7' 56.32"	W 85° 30' 58.86"
18	N 10° 8' 08.84"	W 85° 31' 17.47"	43	N 10° 7' 56.64"	W 85° 30' 56.66"
19	N 10° 8' 08.16"	W 85° 31' 15.46"	44	N 10° 8' 01.46"	W 85° 30' 56.52"
20	N 10° 8' 02.80"	W 85° 31' 15.64"	45	N 10° 8' 02.76"	W 85° 30' 54.58"
21	N 10° 8' 02.65"	W 85° 31' 13.66"	46	N 10° 7' 56.68"	W 85° 30' 54.79"
22	N 10° 8' 04.52"	W 85° 31' 13.58"	47	N 10° 7' 56.86"	W 85° 30' 53.57"
23	N 10° 8' 07.91"	W 85° 31' 13.48"	48	N 10° 7' 59.05"	W 85° 30' 51.95"
24	N 10° 8' 07.40"	W 85° 31' 10.63"	49	N 10° 8' 02.98"	W 85° 30' 53.14"
25	N 10° 8' 04.42"	W 85° 31' 10.74"			